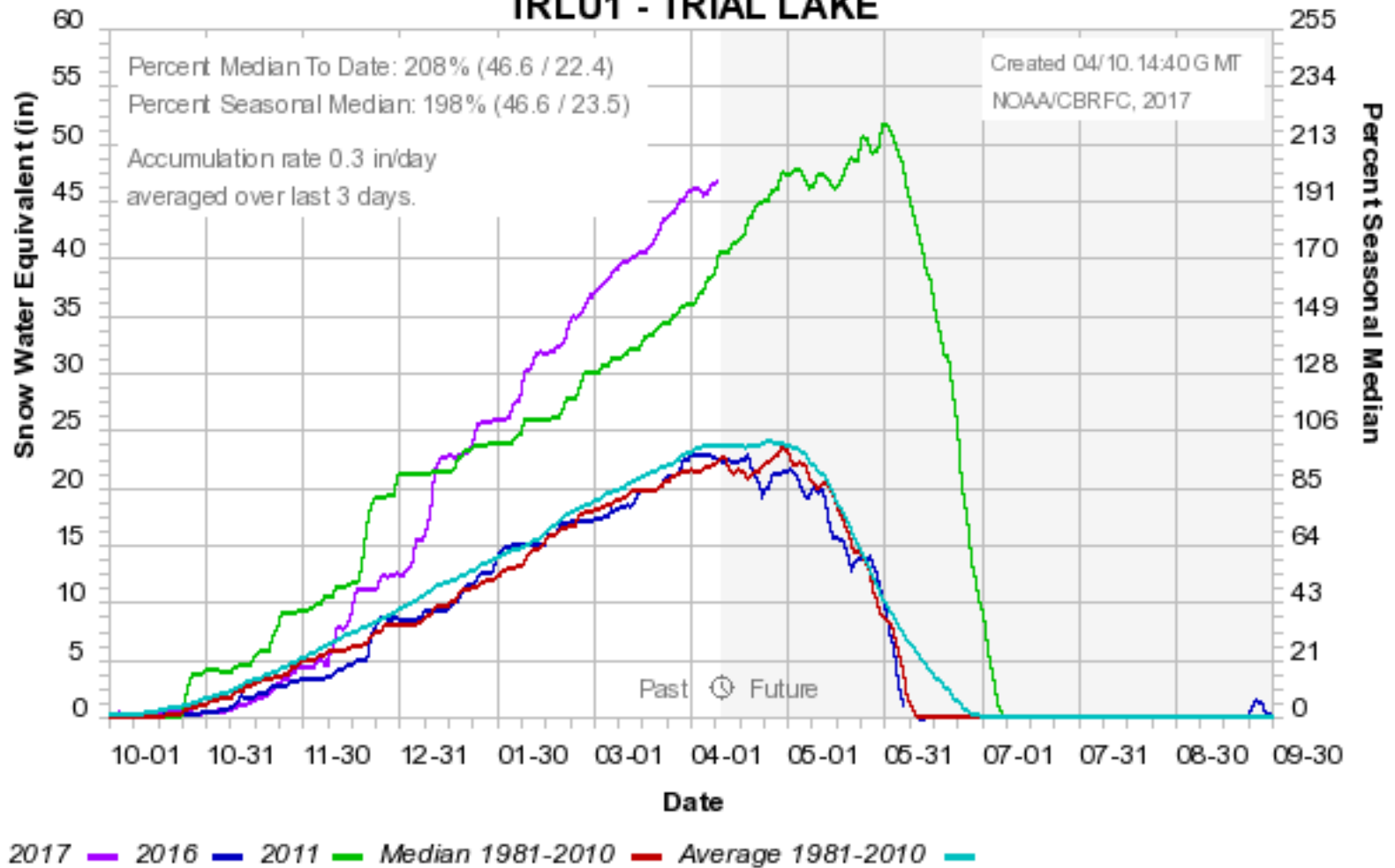
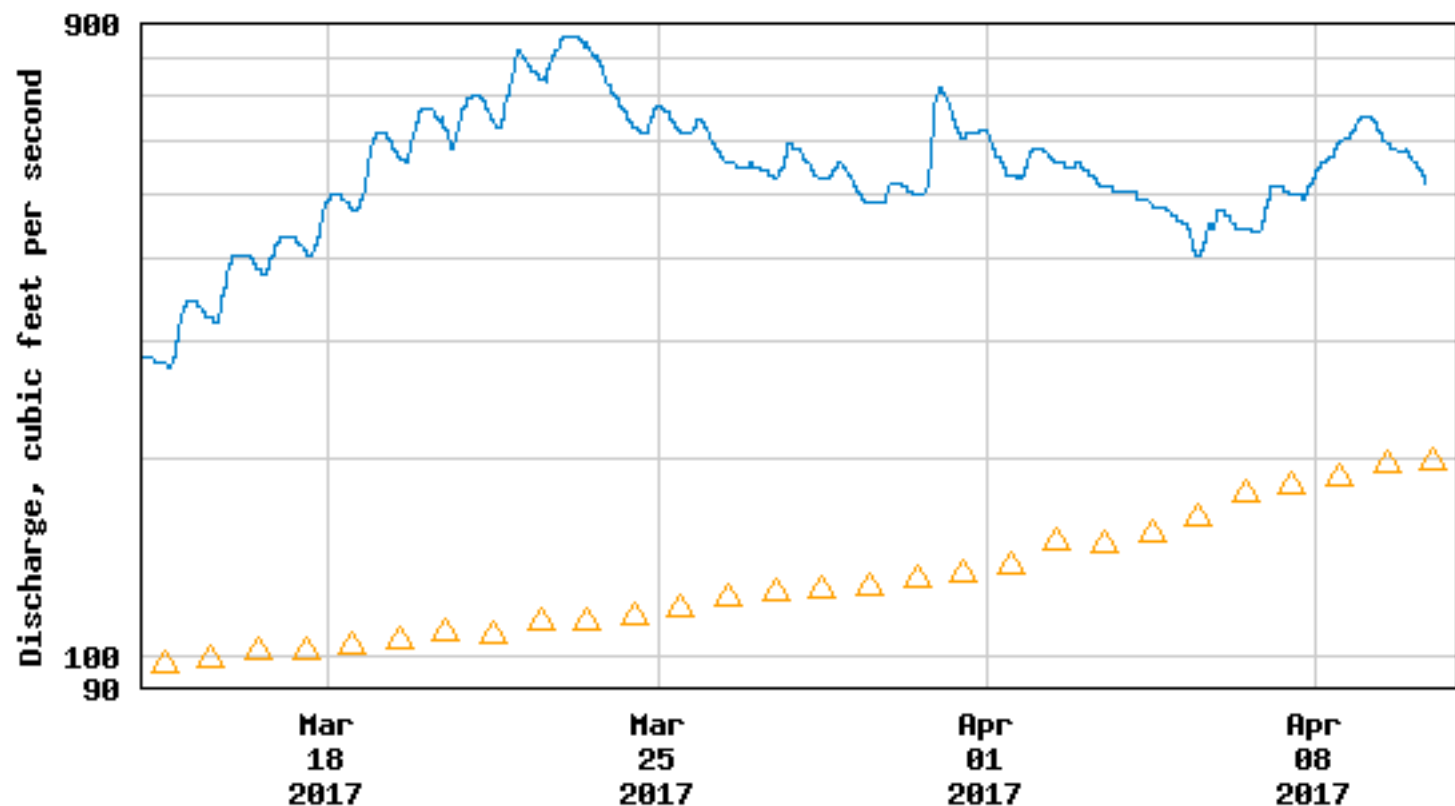


Colorado Basin River Forecast Center TRLU1 - TRIAL LAKE





USGS 10155000 PROVO RIVER NEAR HAILSTONE, UT

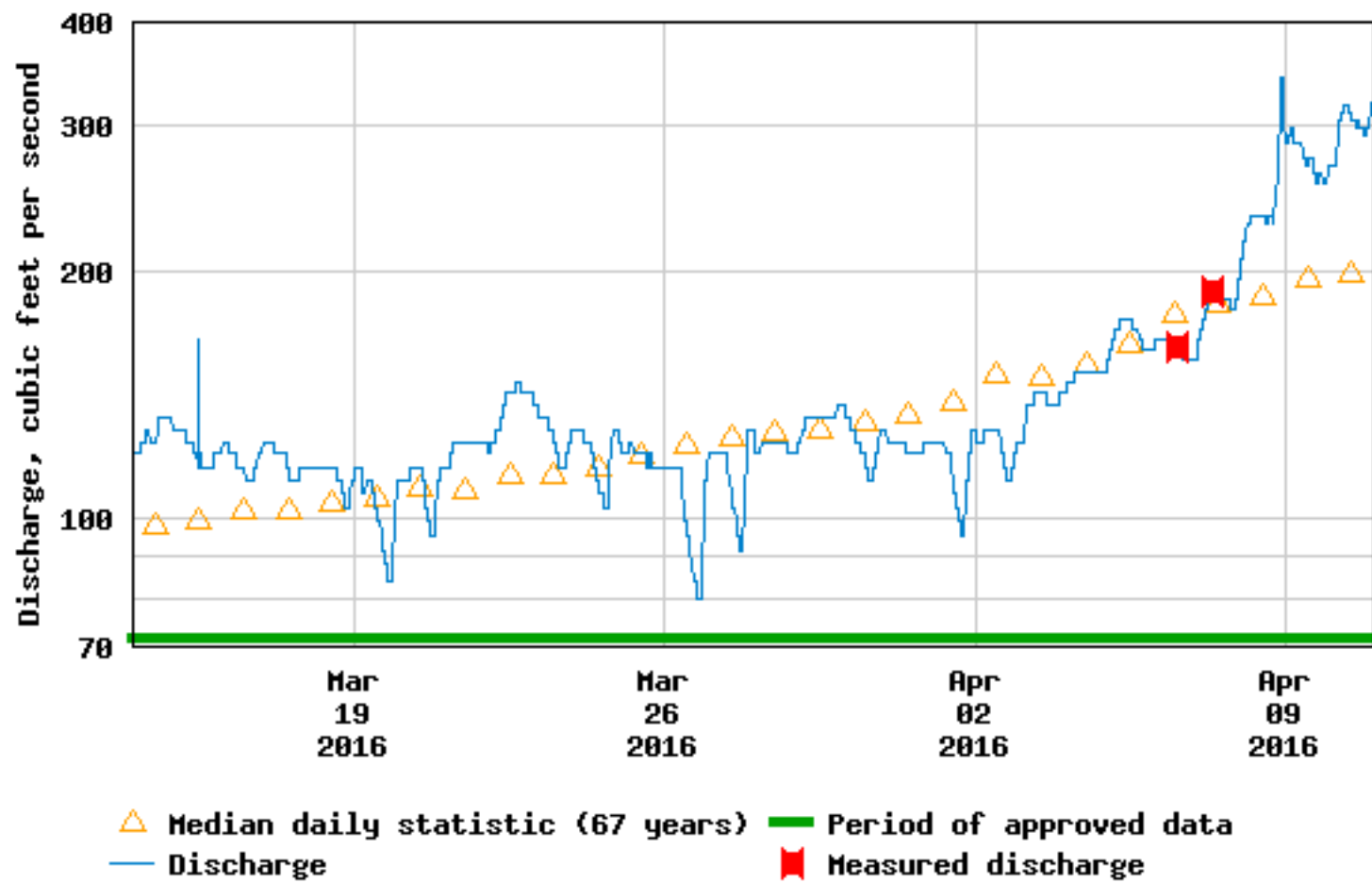


----- Provisional Data Subject to Revision -----

△ Median daily statistic (67 years) — Discharge



USGS 10155000 PROVO RIVER NEAR HAILSTONE, UT





USGS 10155000 PROVO RIVER NEAR HAILSTONE, UT



Jordanelle Reservoir

314,000 acre-
feet

50,000 acre-
feet of **flood
storage**



Elevation When Full
6166.4 Feet

Current Elevation
6132.84 Feet

Deer Creek Reservoir

152,000 acre-feet

Elevation When Full

5417 Feet

Current Elevation

5416.72 Feet

